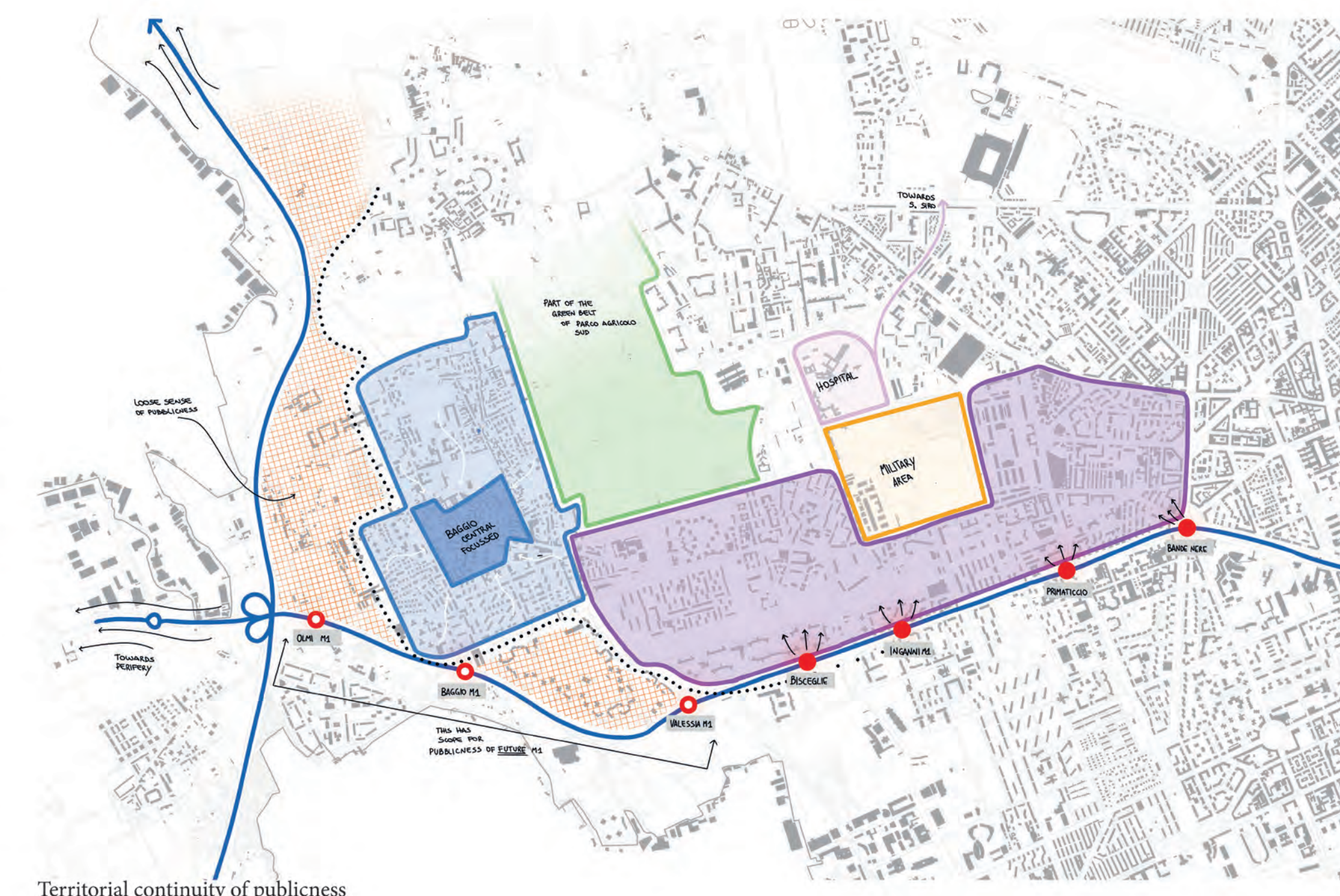




Crossing points



Territorial continuity of publicness



Expansion of the city



Crossing points



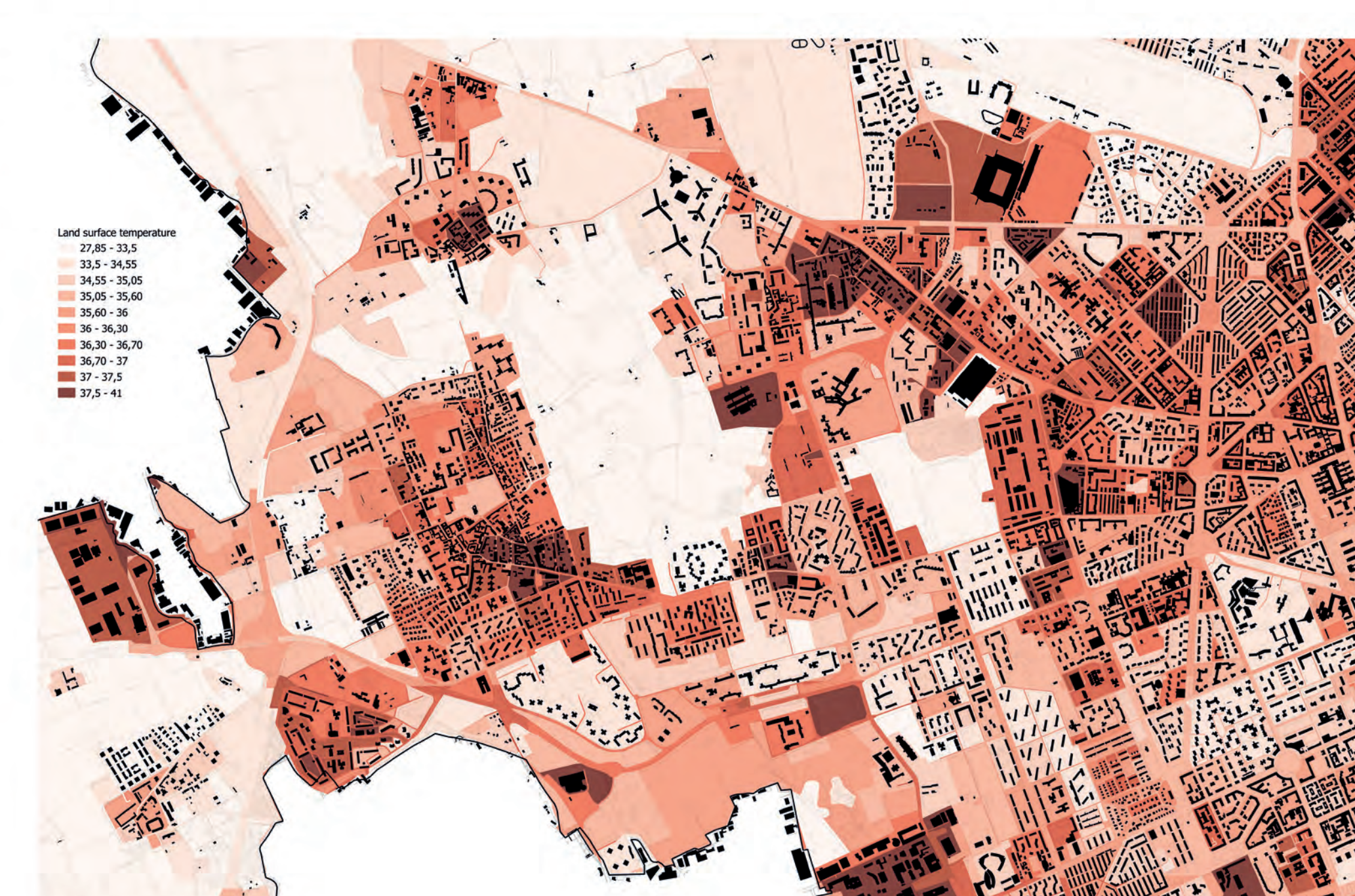
Crossing points



Connection points



Junction points



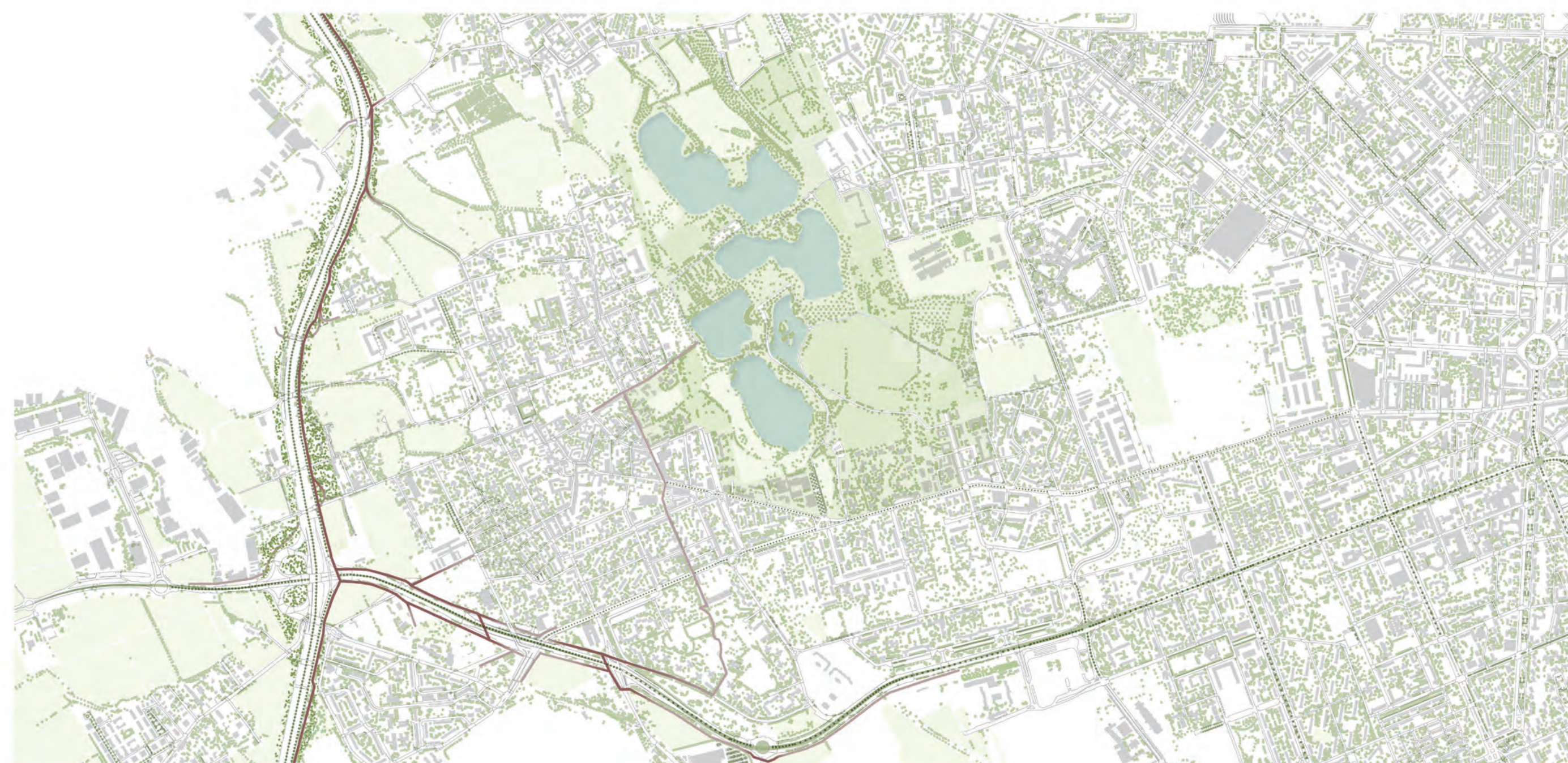
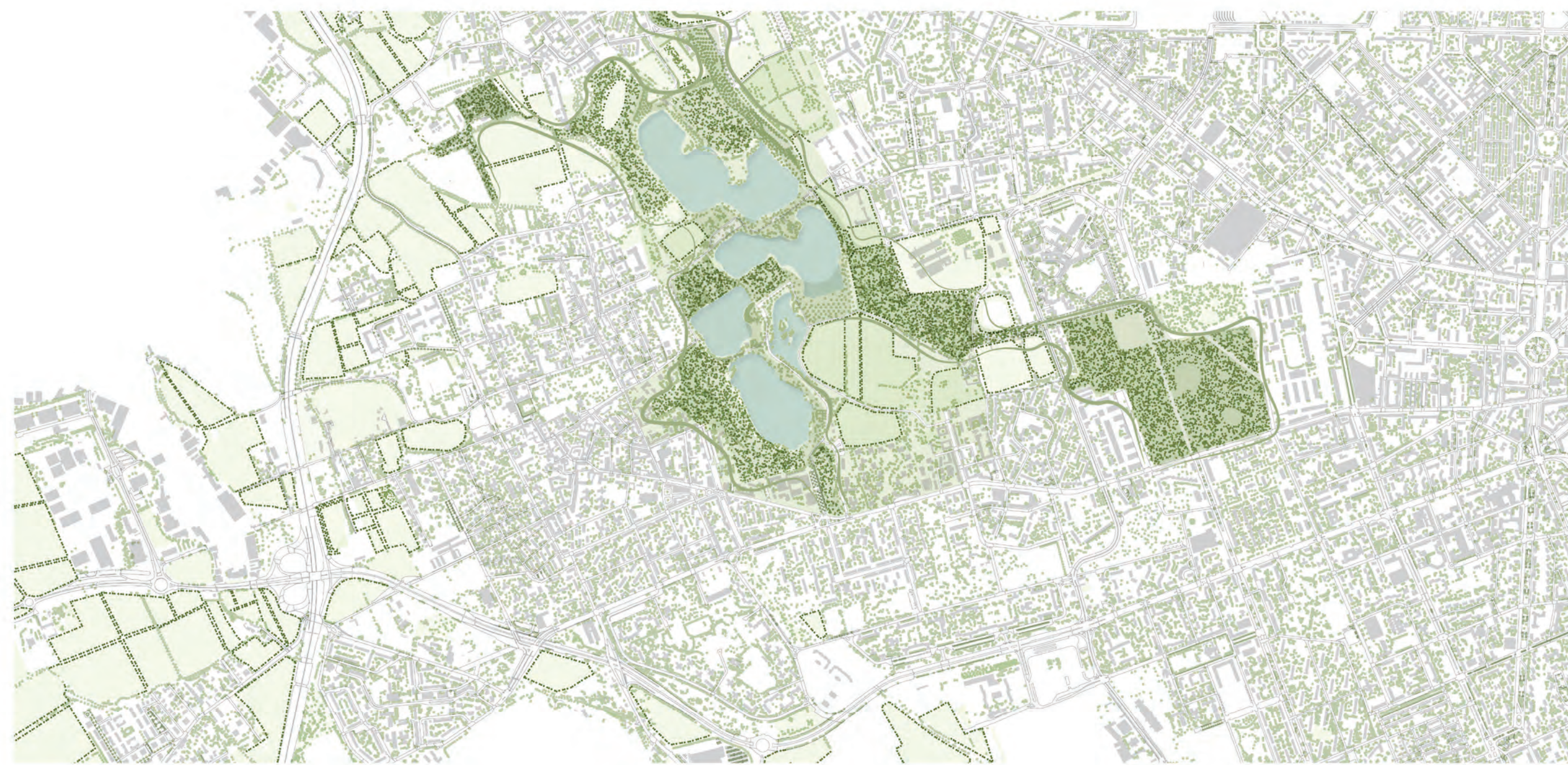
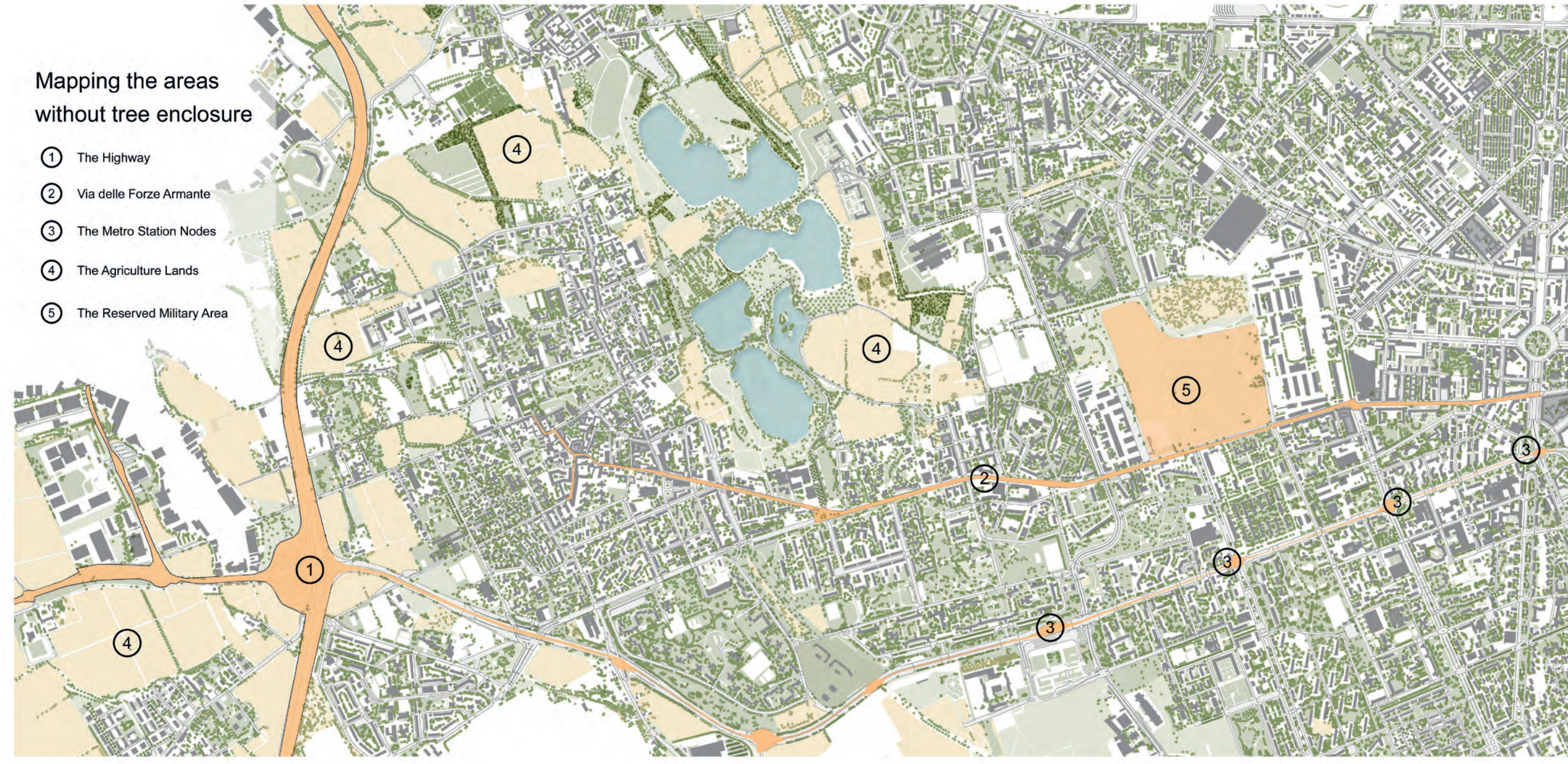
Land surface temperature



Crossing points

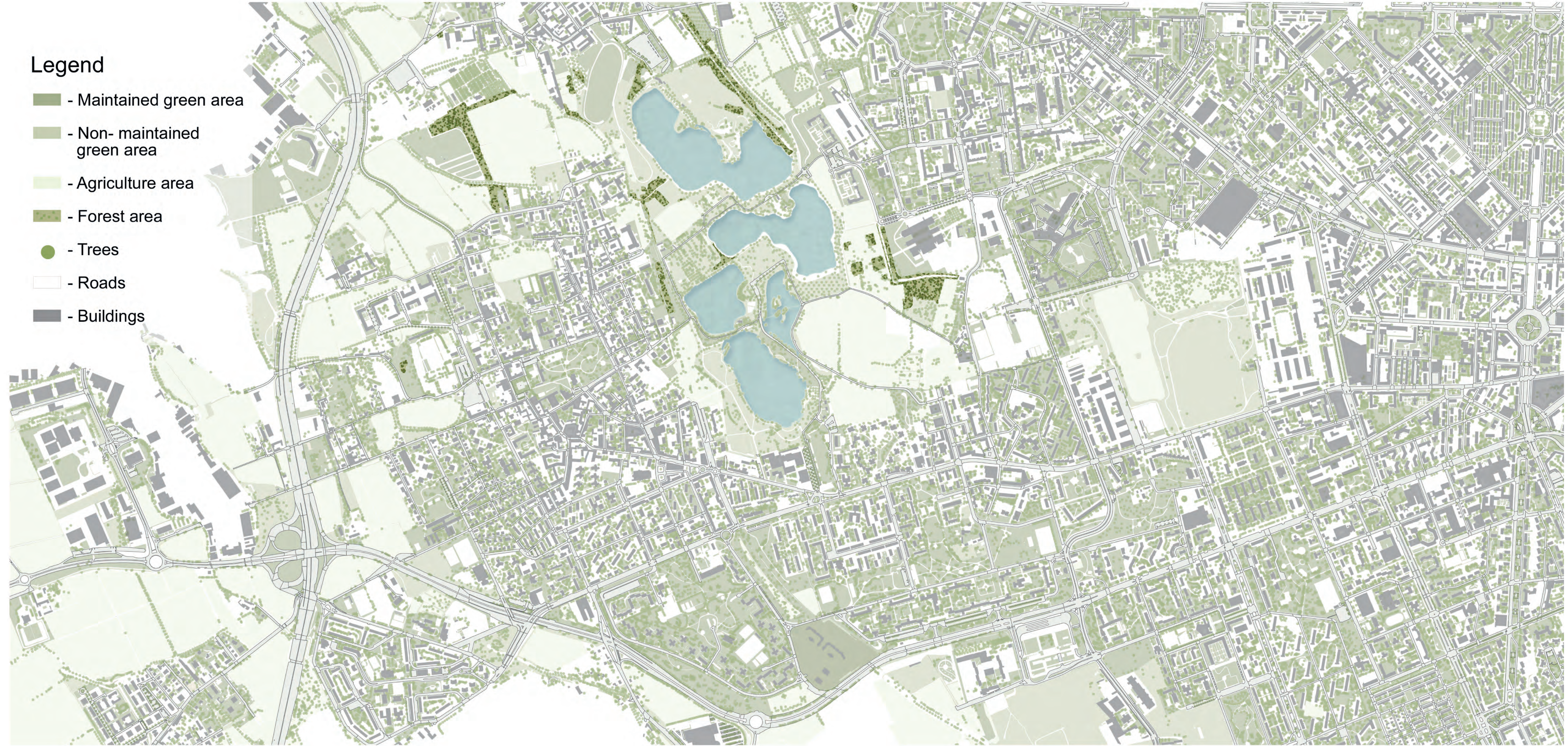


**T02\_Territorial\_Project**  
**Metropolitan woodland**



**Legend**

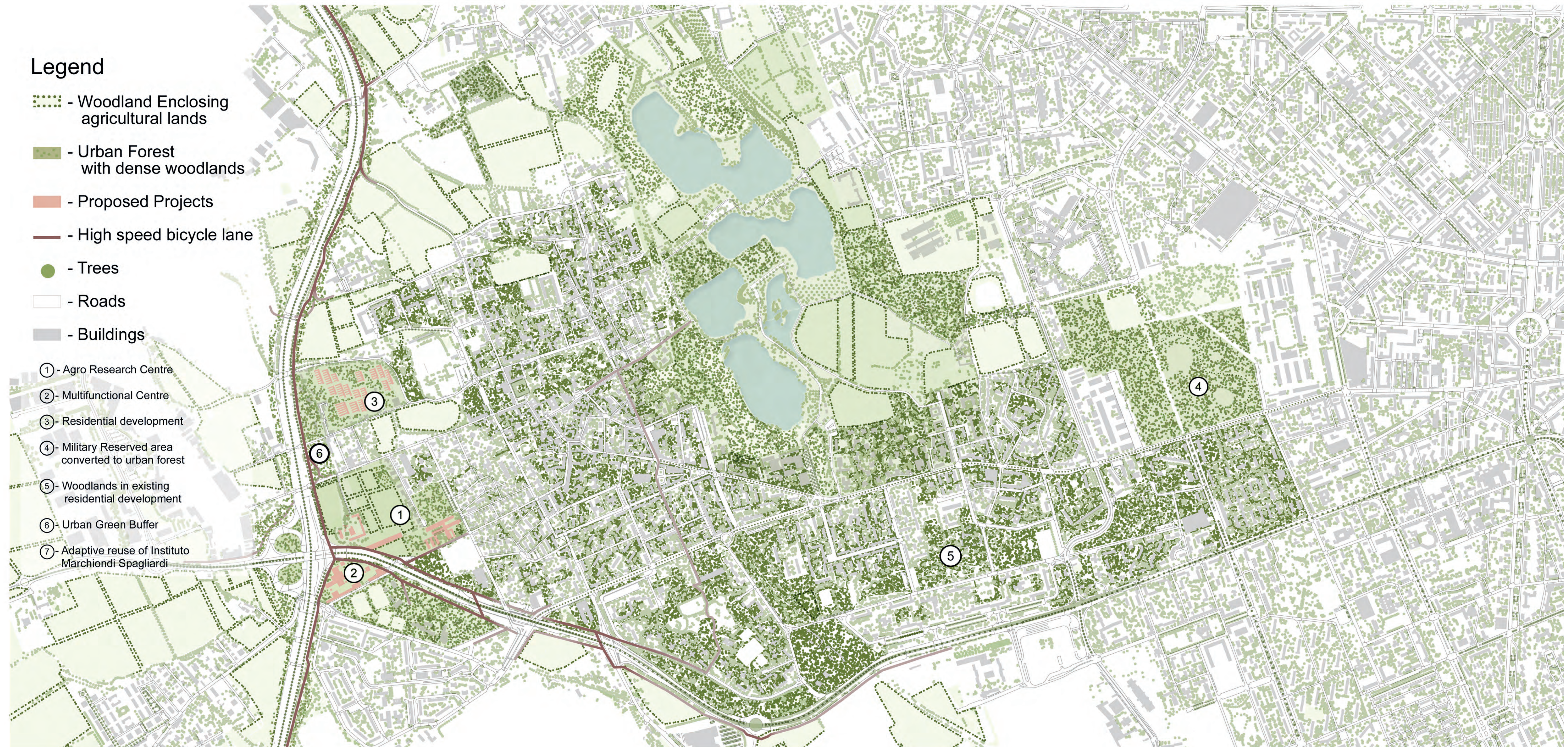
- - Maintained green area
- - Non-maintained green area
- - Agriculture area
- - Forest area
- - Trees
- - Roads
- - Buildings



**Legend**

- - Woodland Enclosing agricultural lands
- - Urban Forest with dense woodlands
- - Proposed Projects
- - High speed bicycle lane
- - Trees
- - Roads
- - Buildings

- ① - Agro Research Centre
- ② - Multifunctional Centre
- ③ - Residential development
- ④ - Military Reserved area converted to urban forest
- ⑤ - Woodlands in existing residential development
- ⑥ - Urban Green Buffer
- ⑦ - Adaptive reuse of Istituto Marchiondi Spagliardi







**LEGEND** ⌚

**Buildings**

|      |
|------|
| 2023 |
| 1990 |
| 1972 |
| 1965 |
| 1946 |
| 1865 |
| 1720 |

**Demolished Buildings**

|            |
|------------|
| After 1720 |
| After 1865 |
| After 1946 |

**Infrastructures**

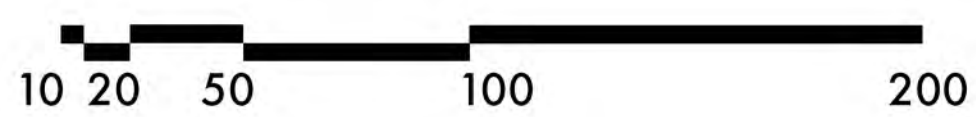
|      |
|------|
| 2023 |
| 1990 |
| 1972 |
| 1965 |
| 1946 |
| 1865 |
| 1720 |

**Fontenilli**

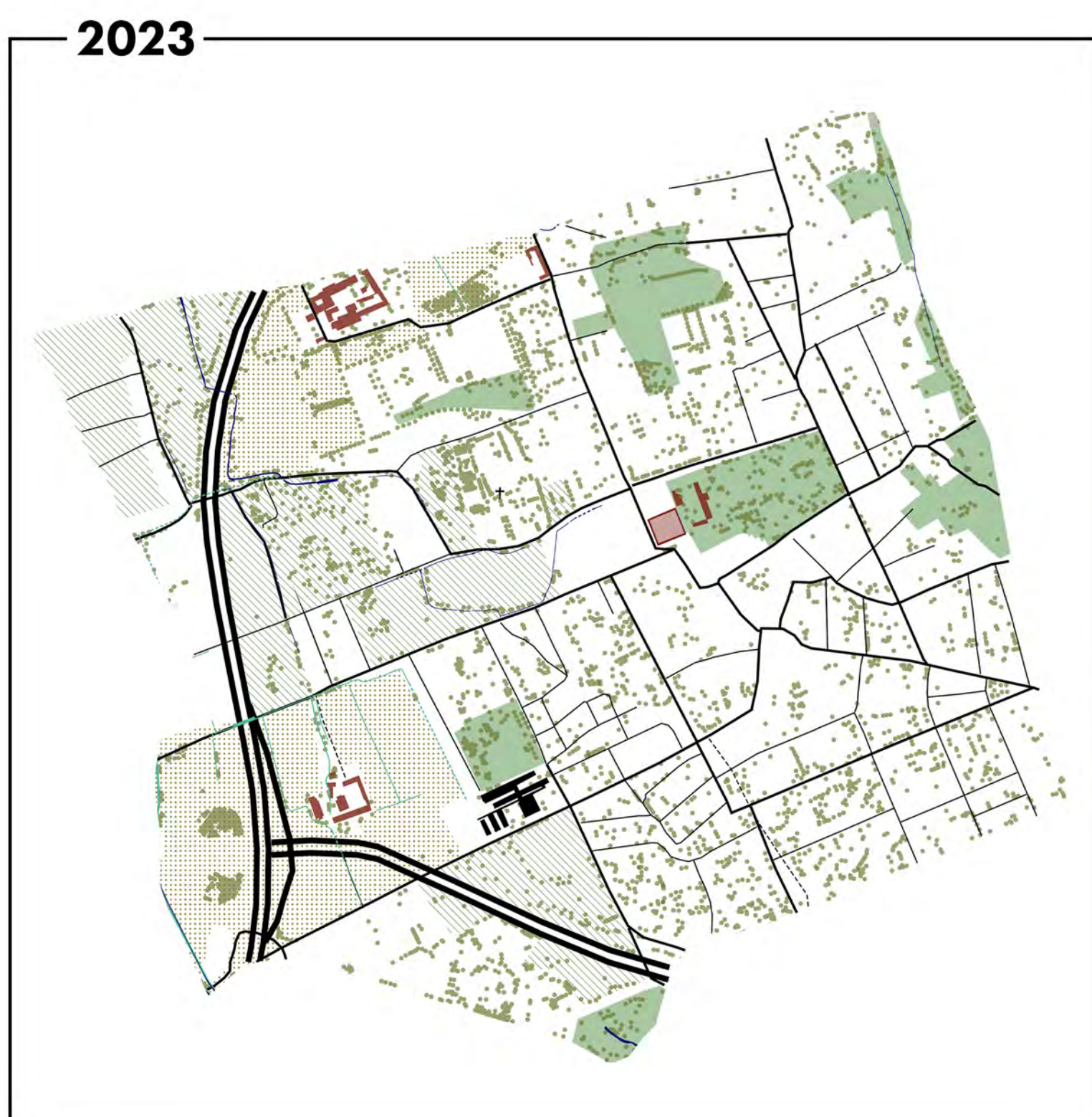
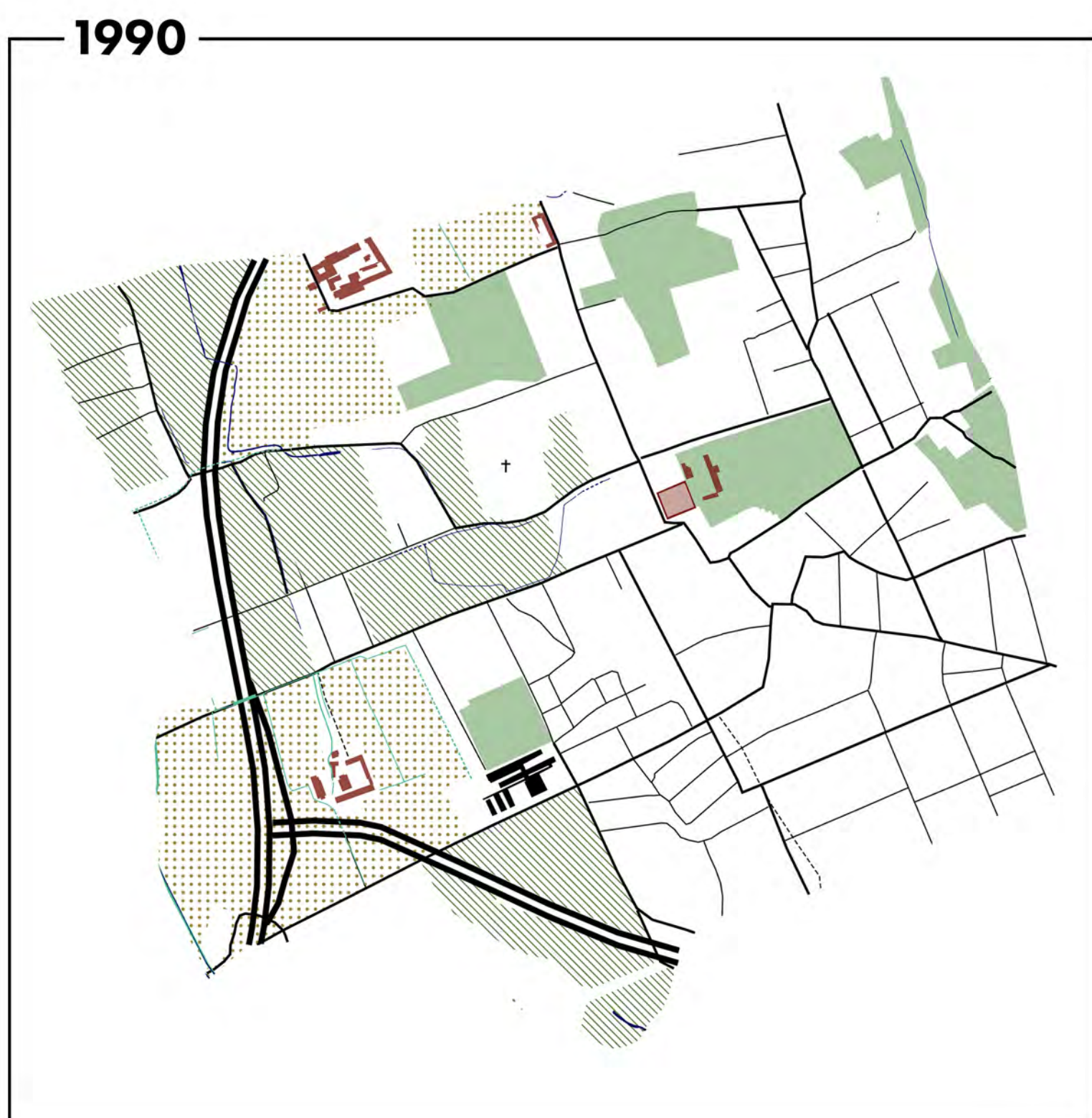
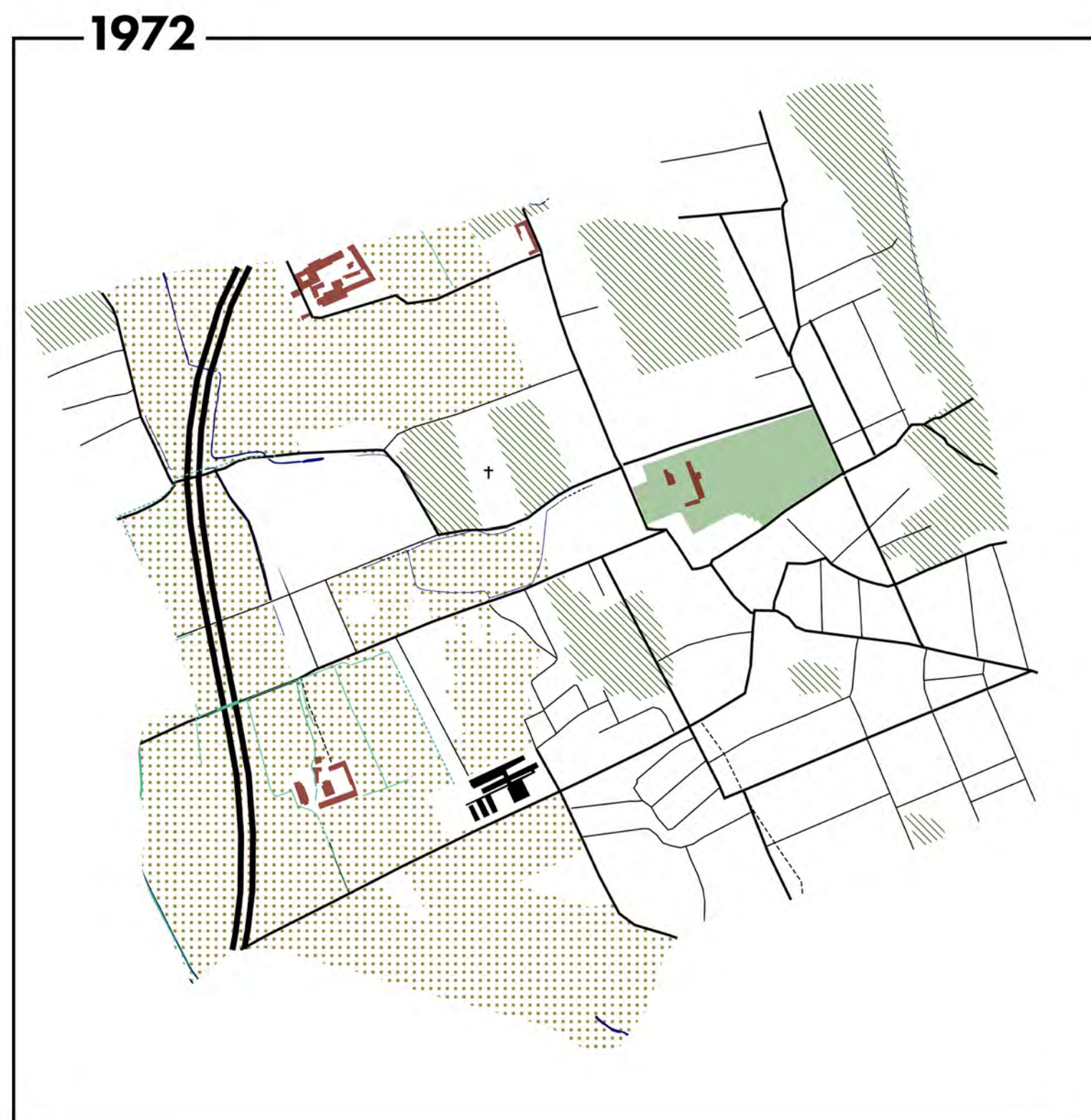
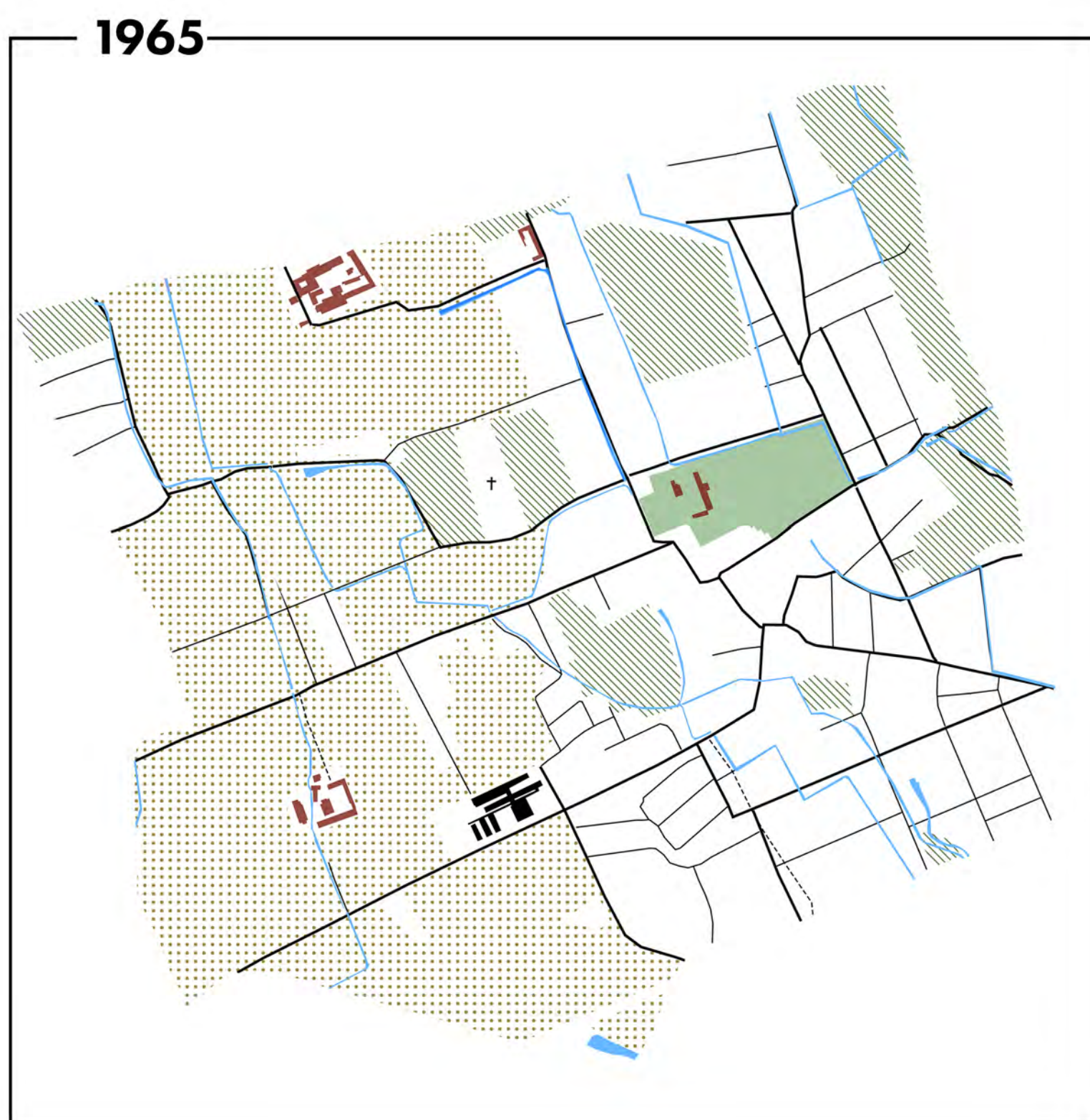
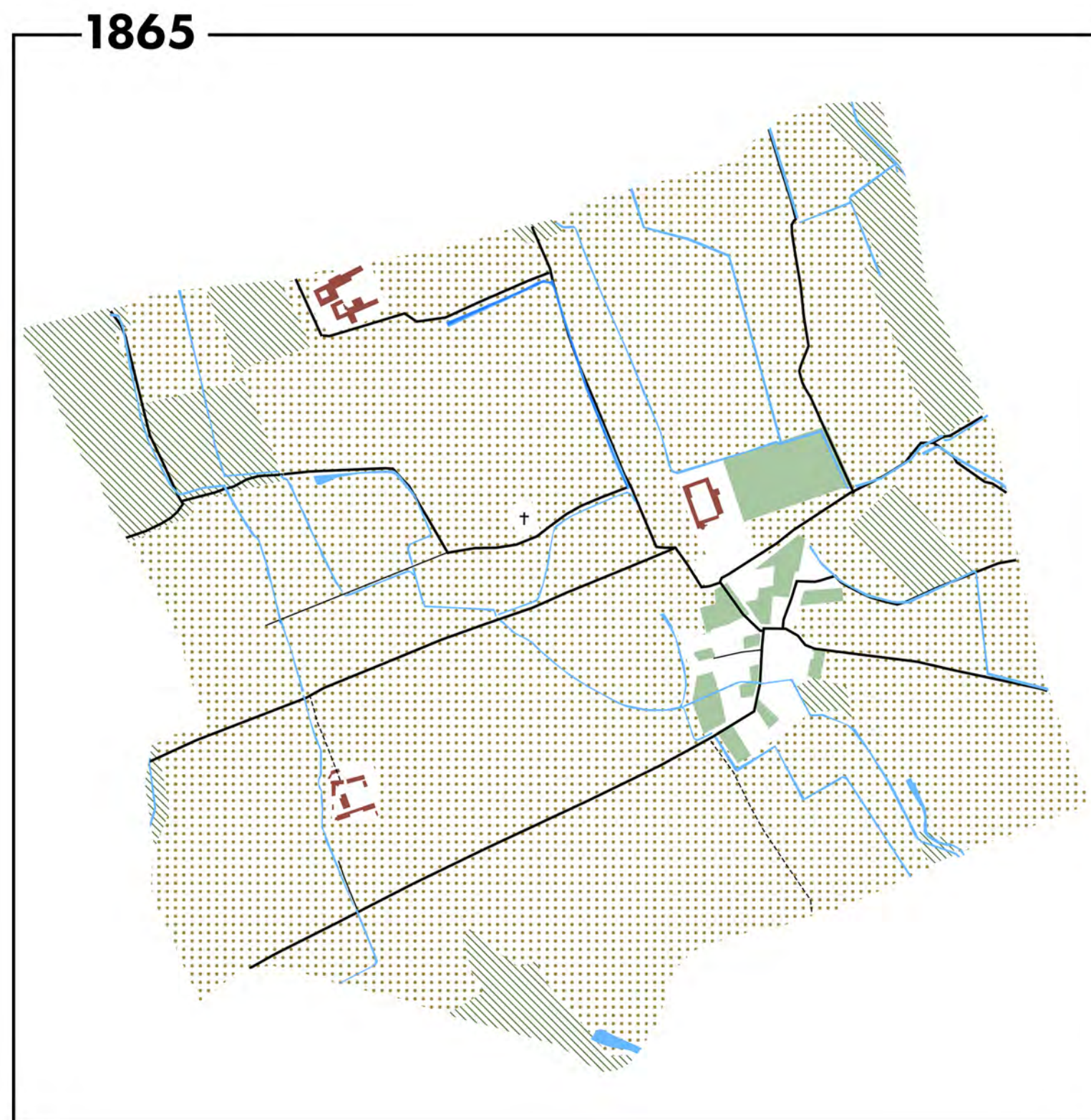
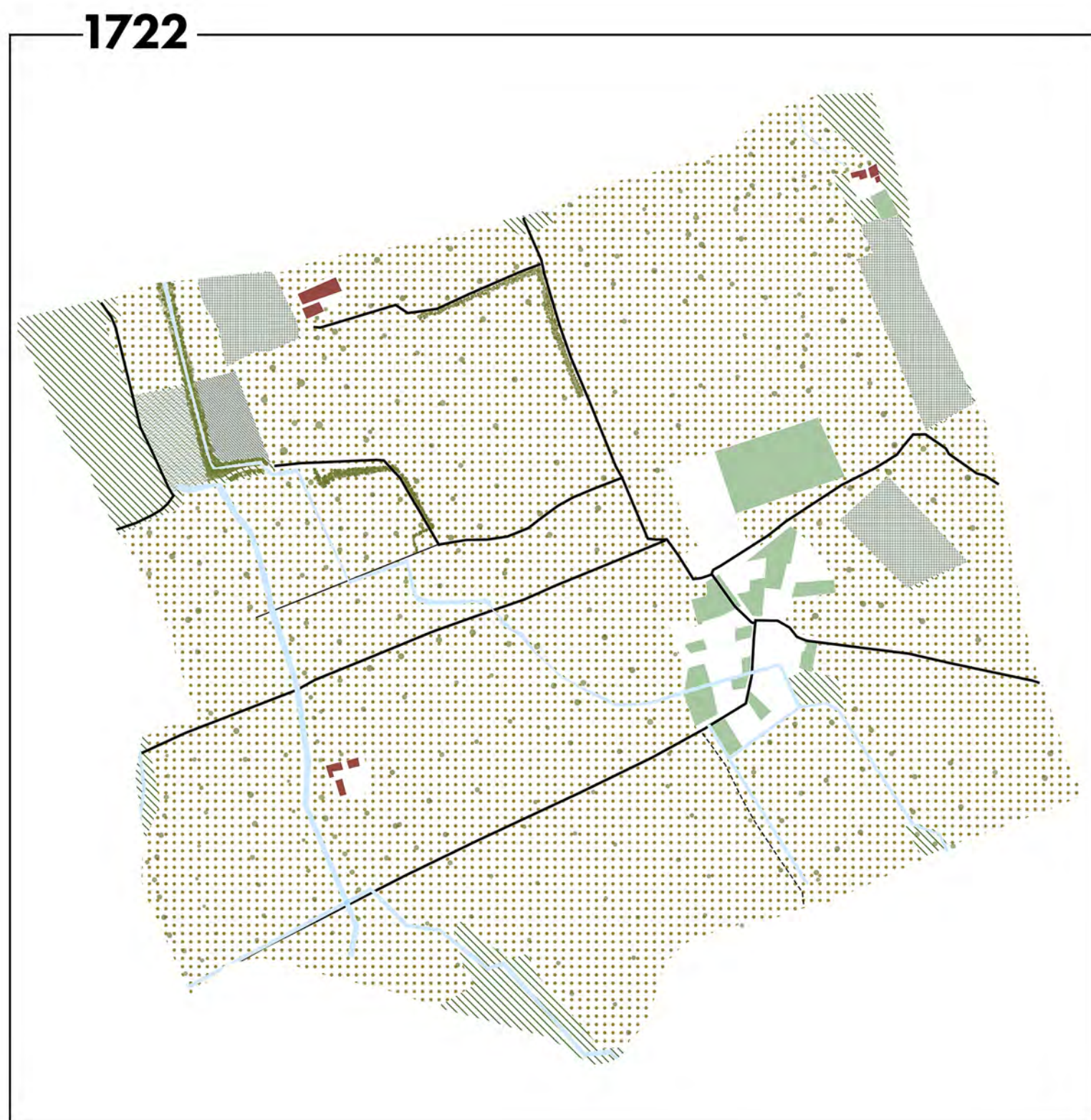
|      |
|------|
| 2023 |
| 1865 |
| 1720 |

**Canals**

|      |
|------|
| 2023 |
|------|







**LEGEND** ⌚

Landscaping

- Agriculture
- Unused
- Parks
- Squares
- Grassland
- Garden
- Unknown
- Trees

Fontenilli

- 2023
- 1865
- 1720

Canals

- 2023

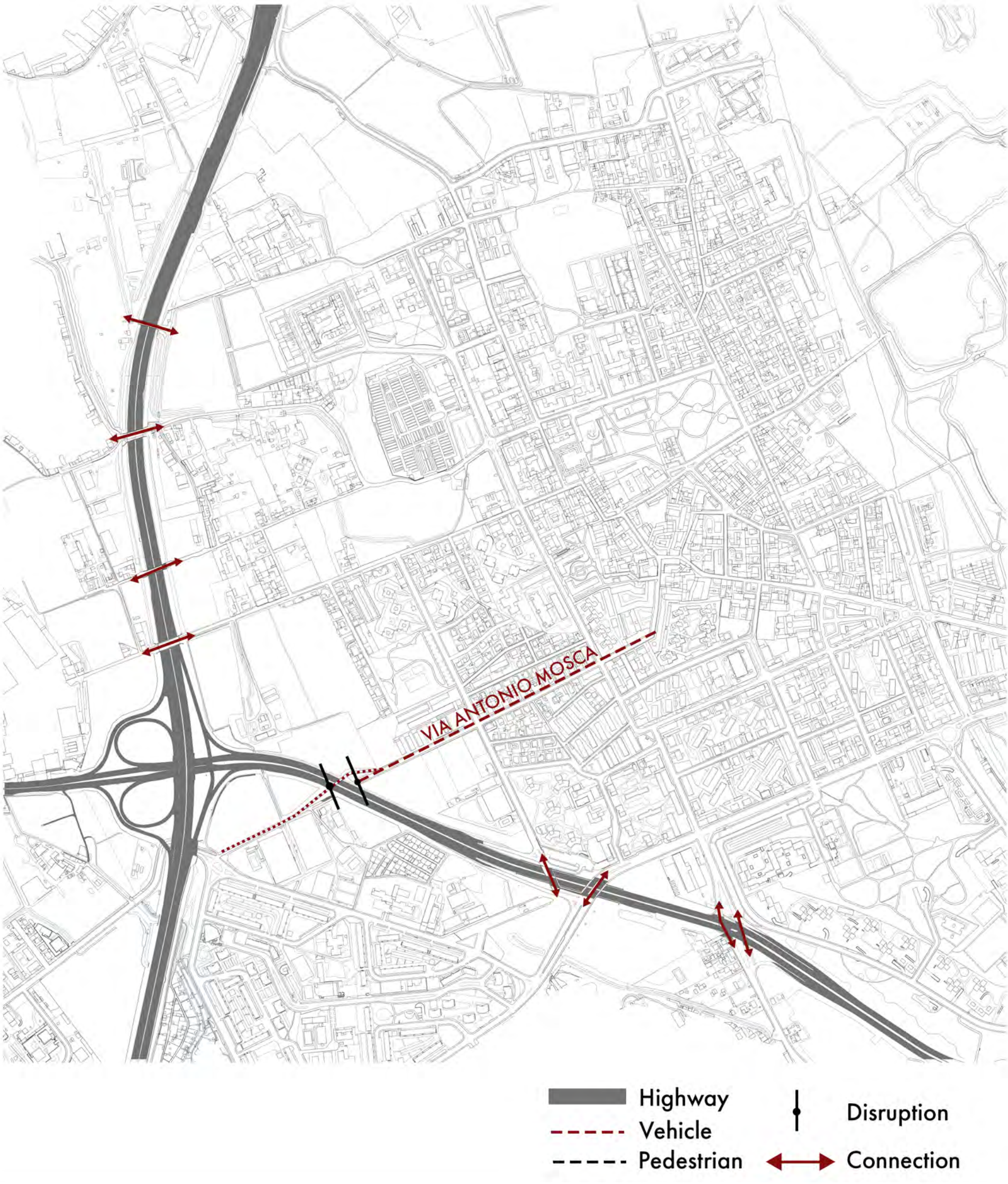
Infrastructure

- Roads
- Cascina
- Built Area



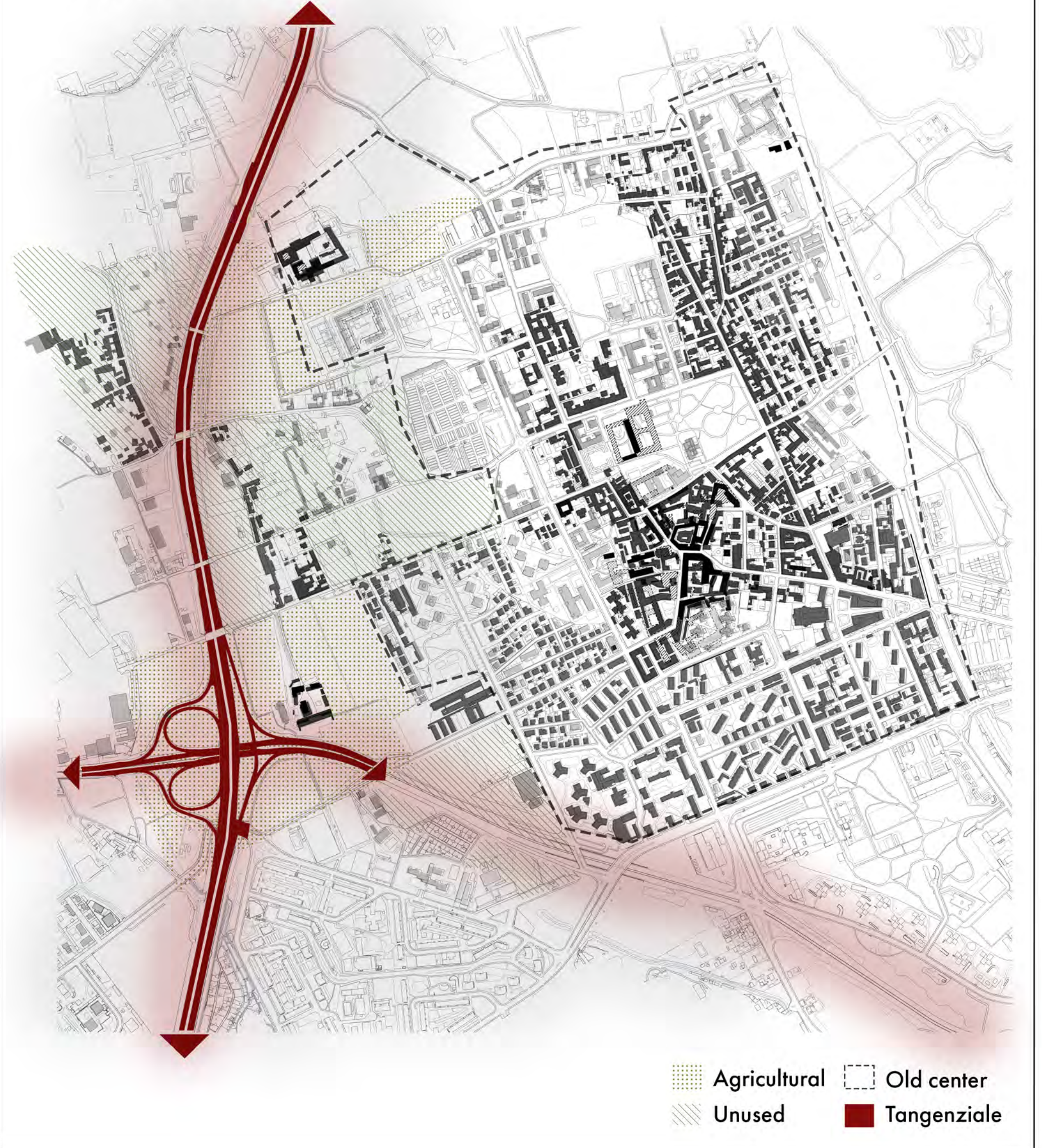
**DISRUPTION & CONNECTION**

*Via Mosca  
pedestrian roads*



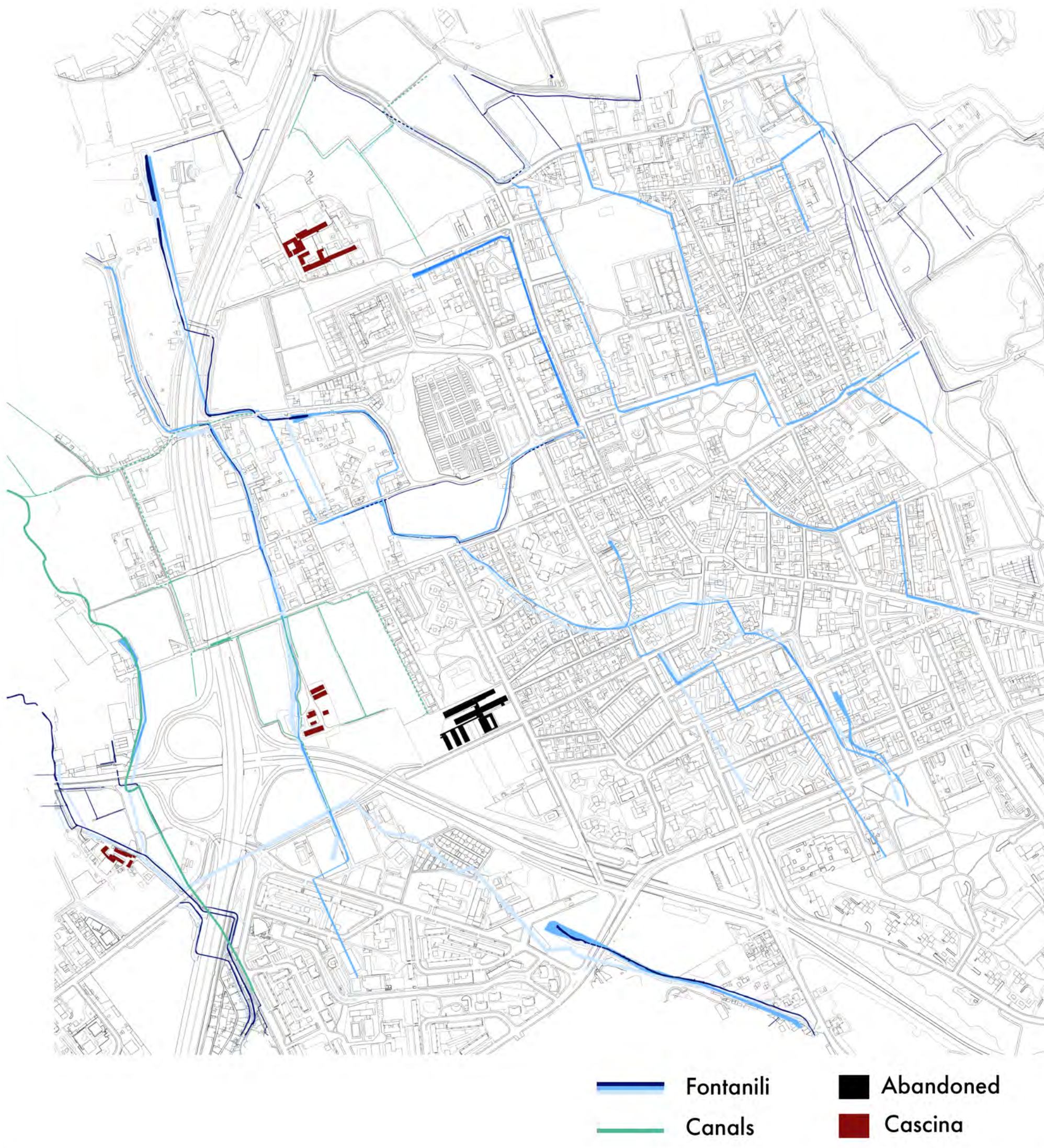
**PROGRESS & POLUTION**

*tangenziale  
built environment*



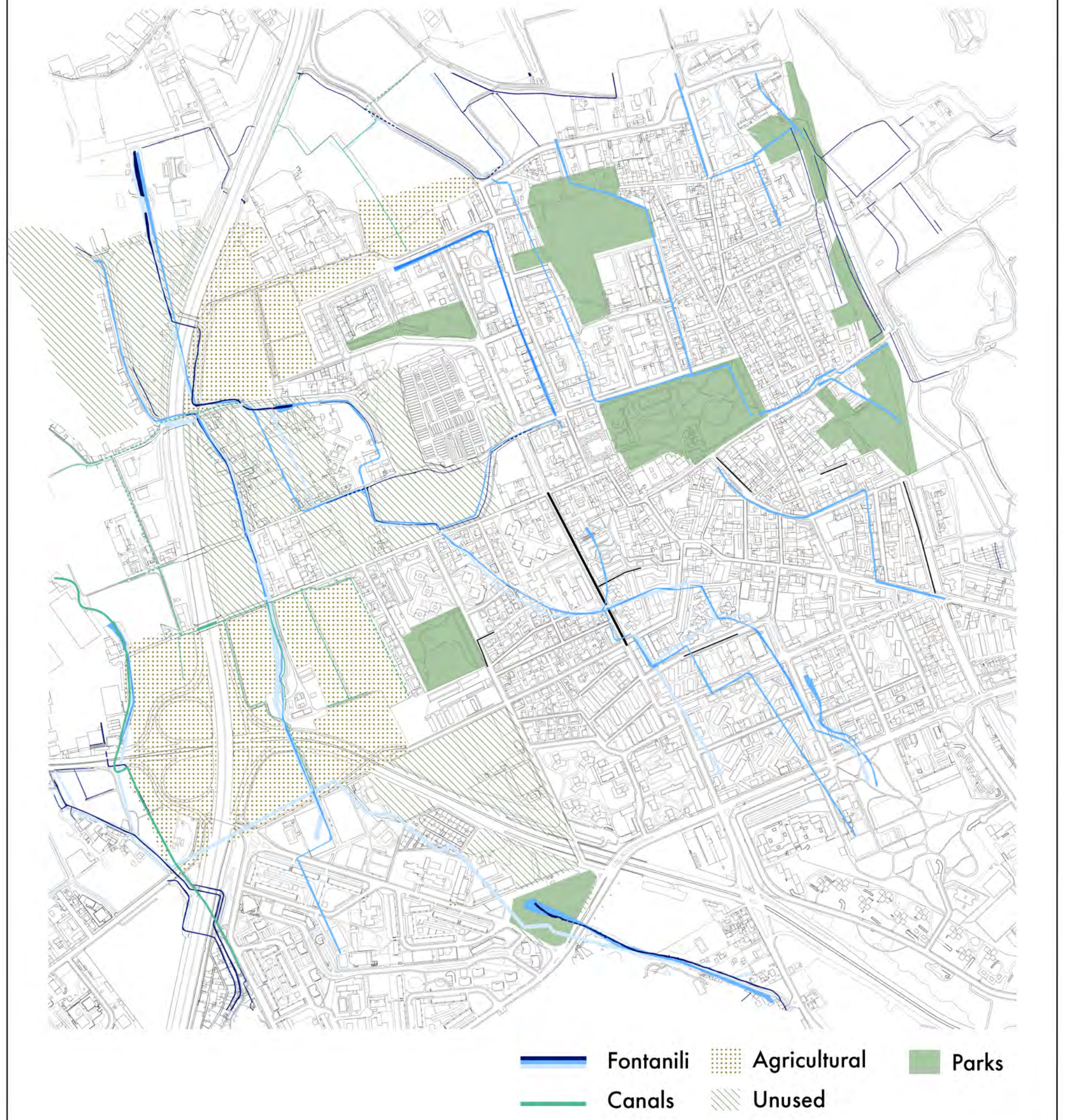
**POTENTIAL & NEGLECTED**

*canals & fontanili  
Via Cusago & Istituto Marchiondi*



**PRODUCTIVE & UNUSED**

*agricultural land  
leftover spaces*

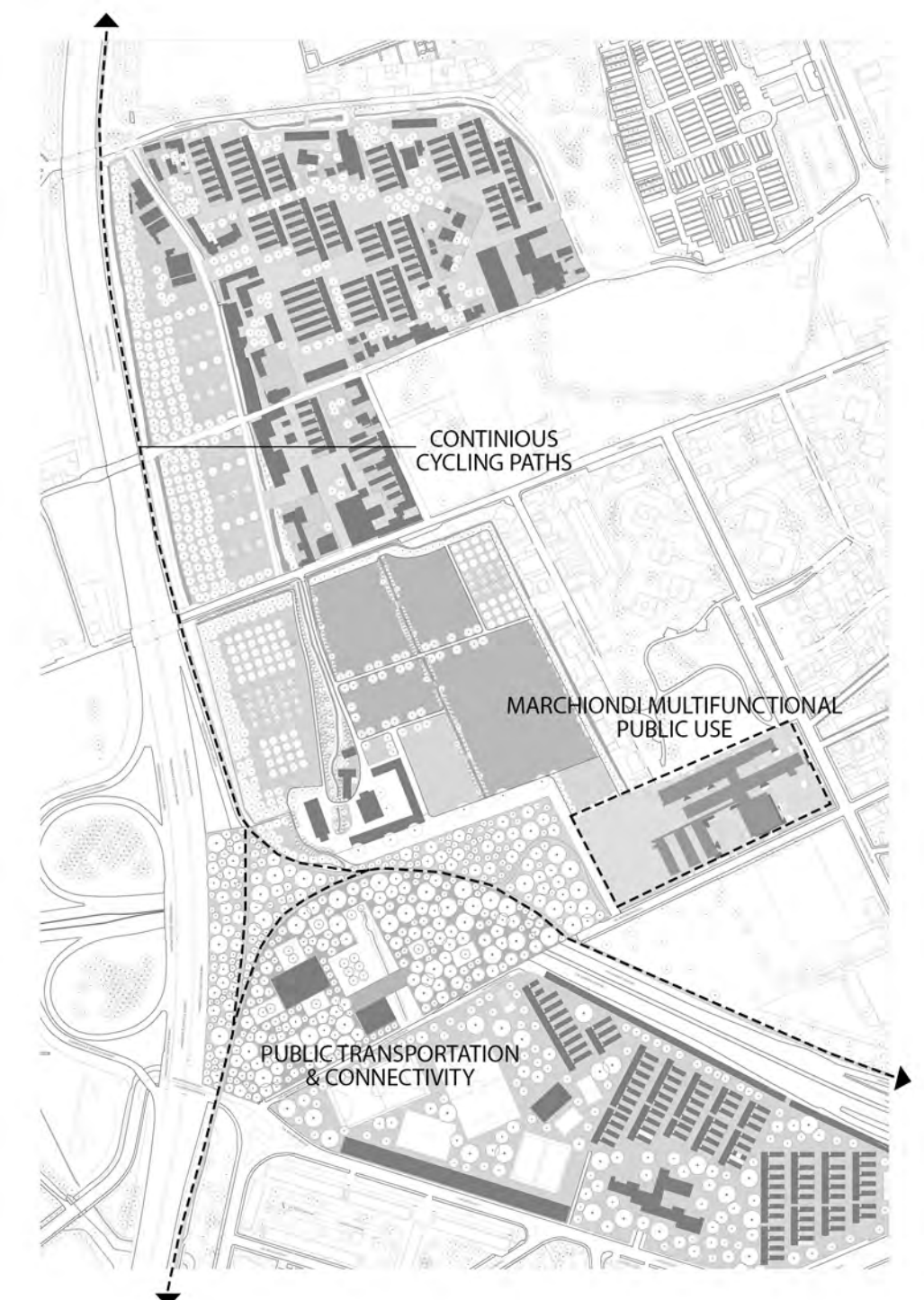
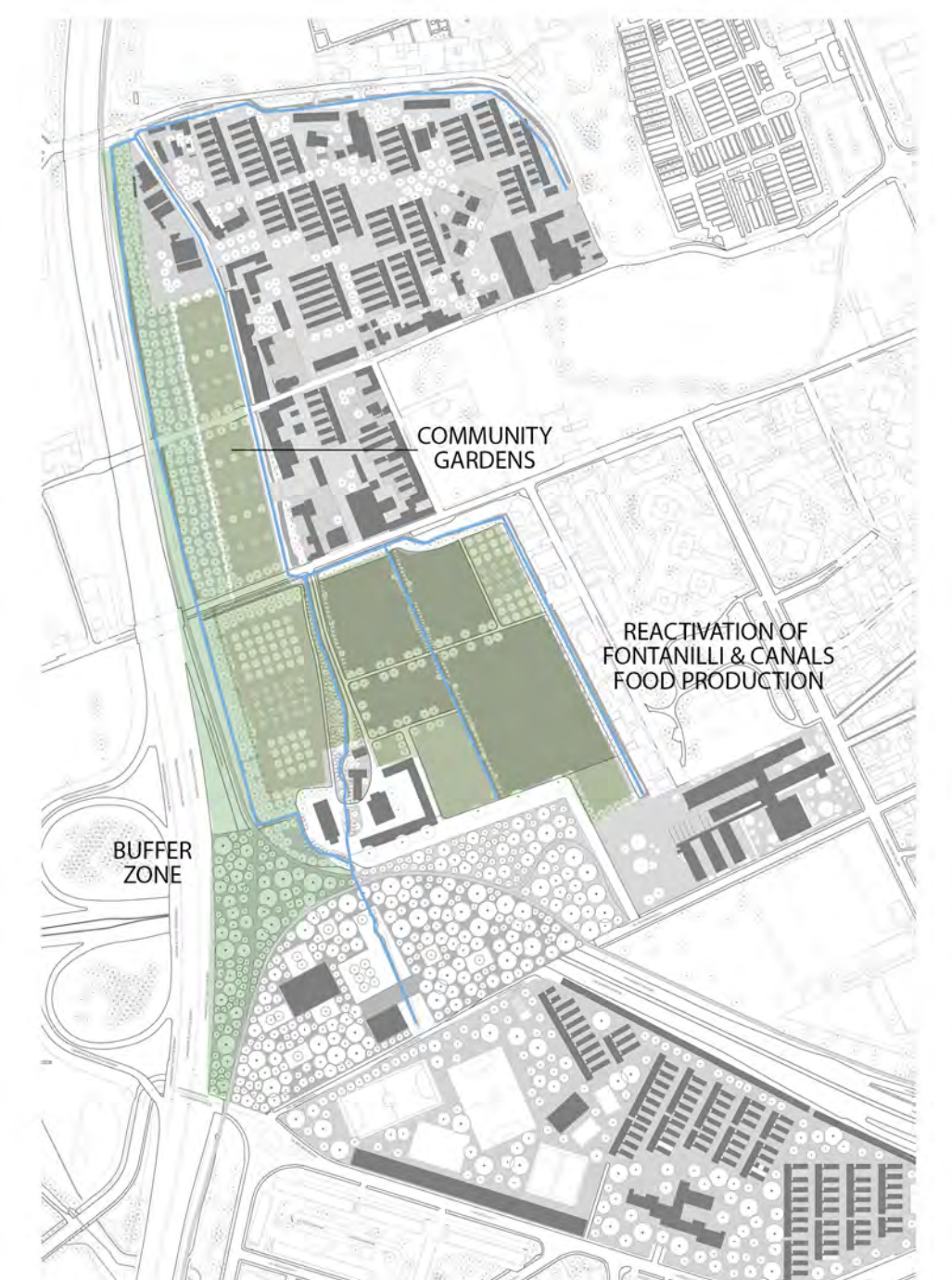
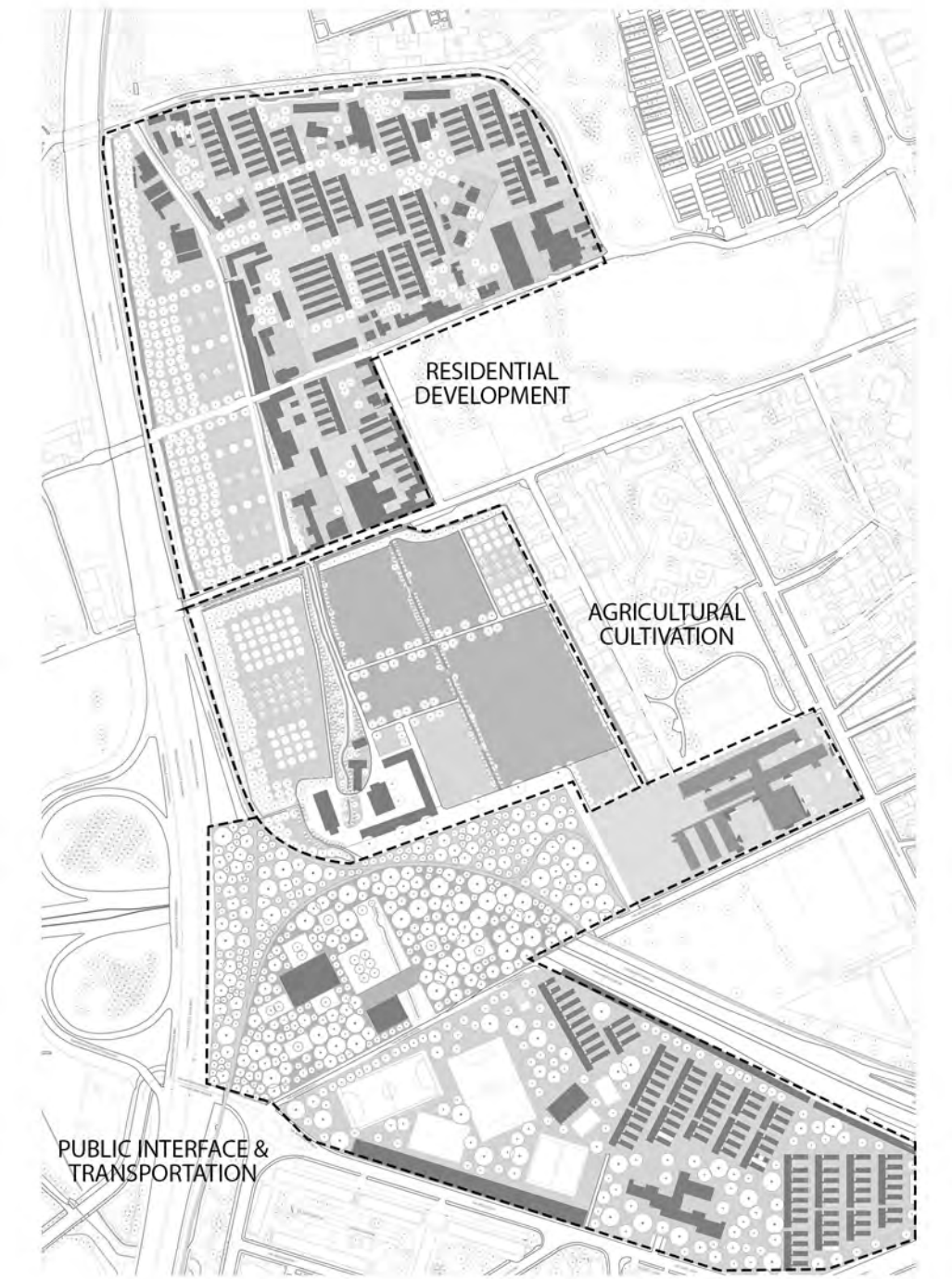






BIRD'S-EYE VIEW

MASTERPLAN 1/2000



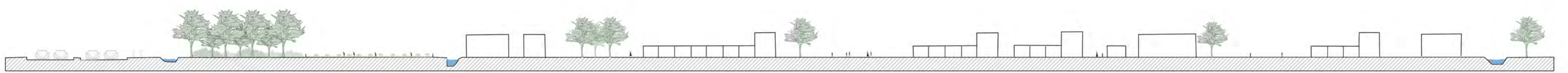
LEGEND

- Building
- Garden
- Vegetable garden
- Agricultural land
- Fontanilli & Canal
- Bicycle path

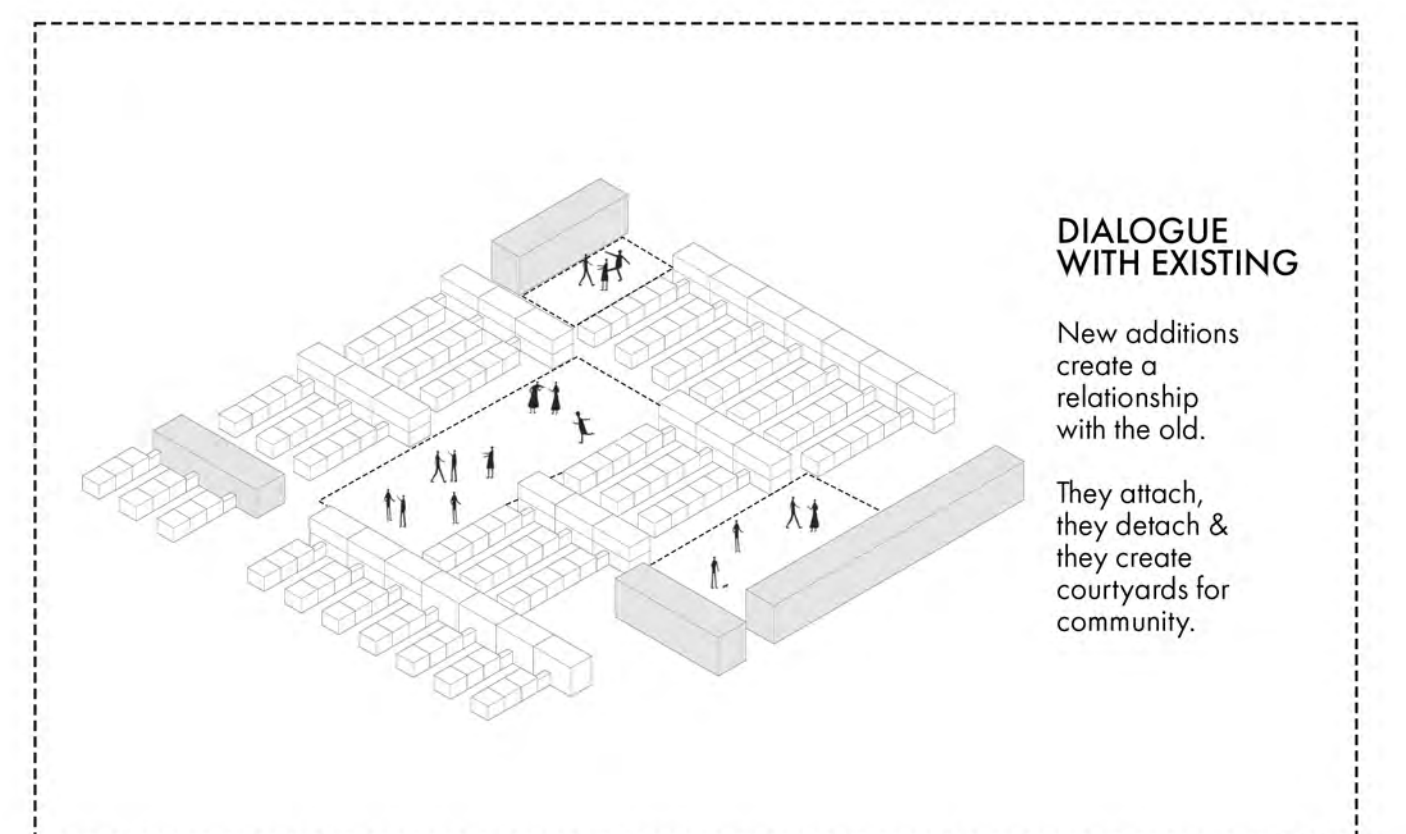
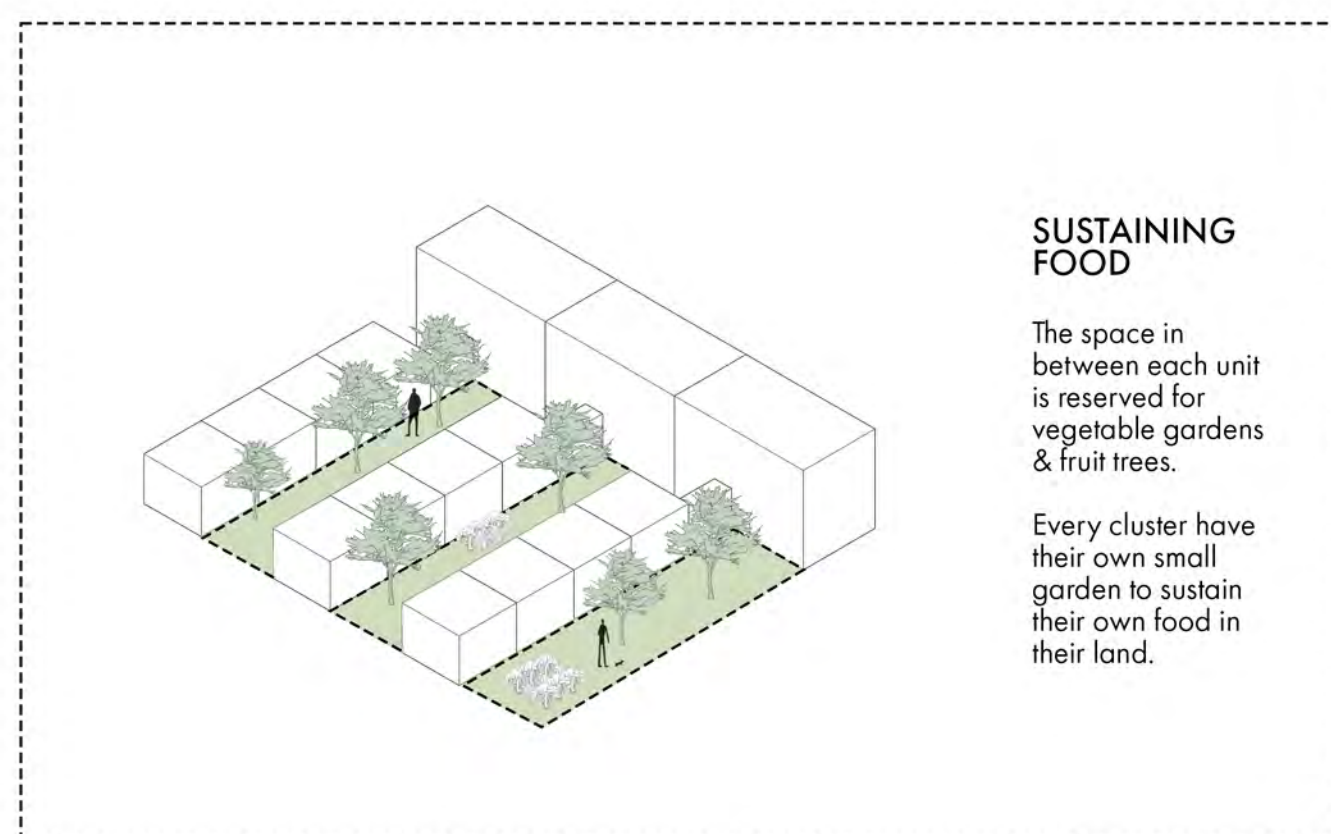
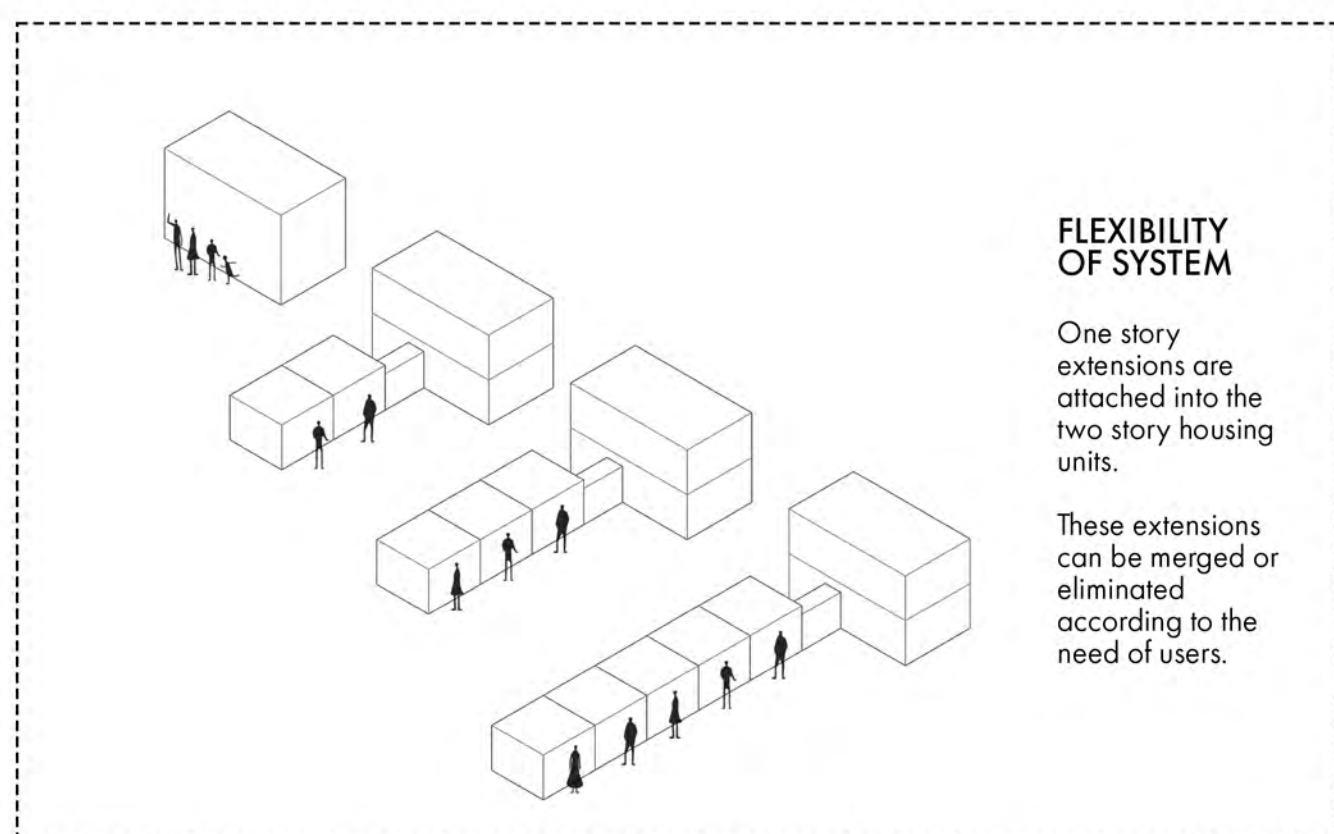




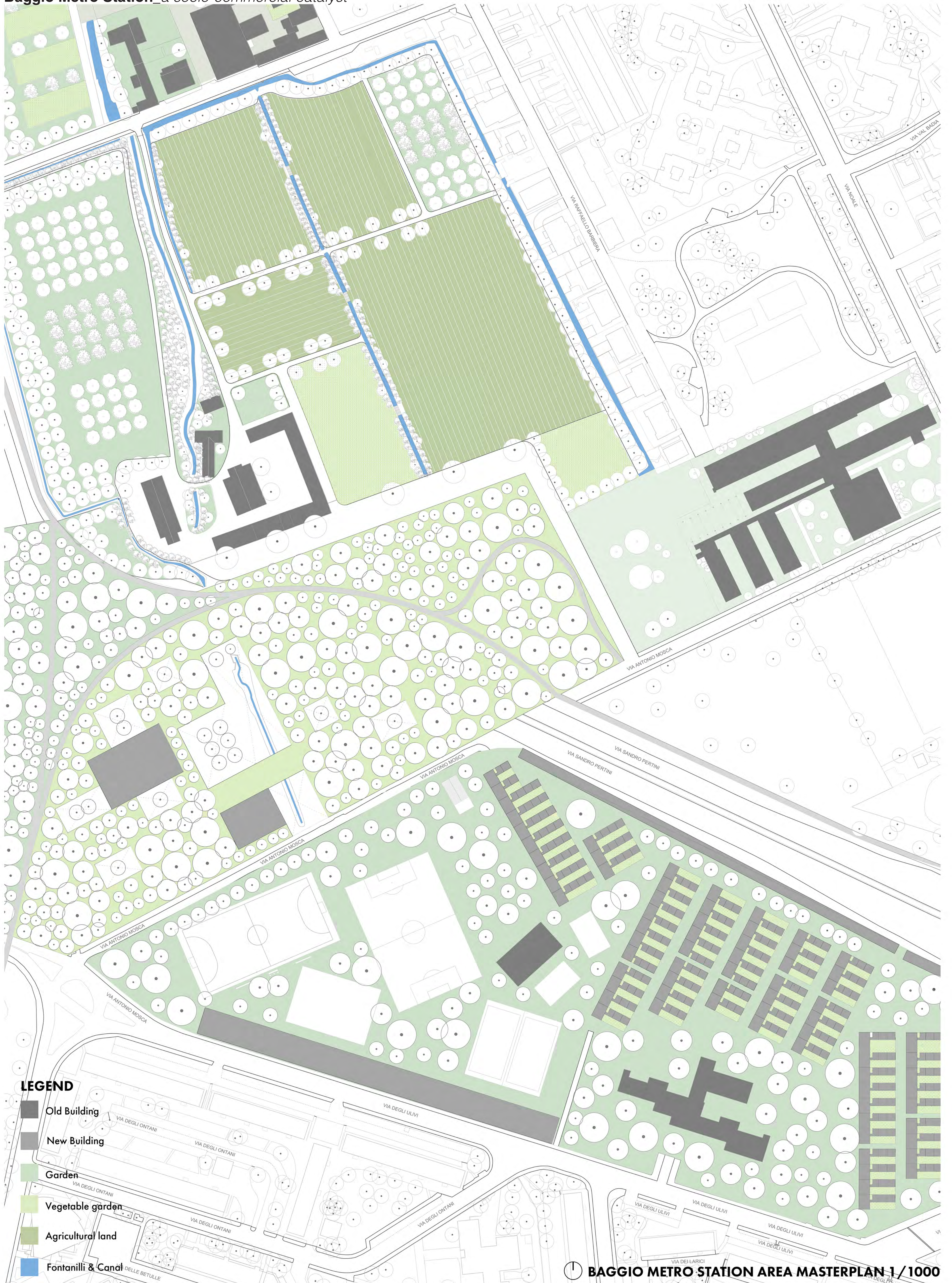
RESIDENTIAL AREA MASTERPLAN 1/1000



SECTION AA' 1/1000











Siteplan

**Section categories**

**A** | Axial street

**B** | Inner Baggio

**C** | Infrastructures

**D** | Housing contexts

**E** | Green fragments

**Section of Milano**



Commercial



Infrastructure



Residential



Green Area

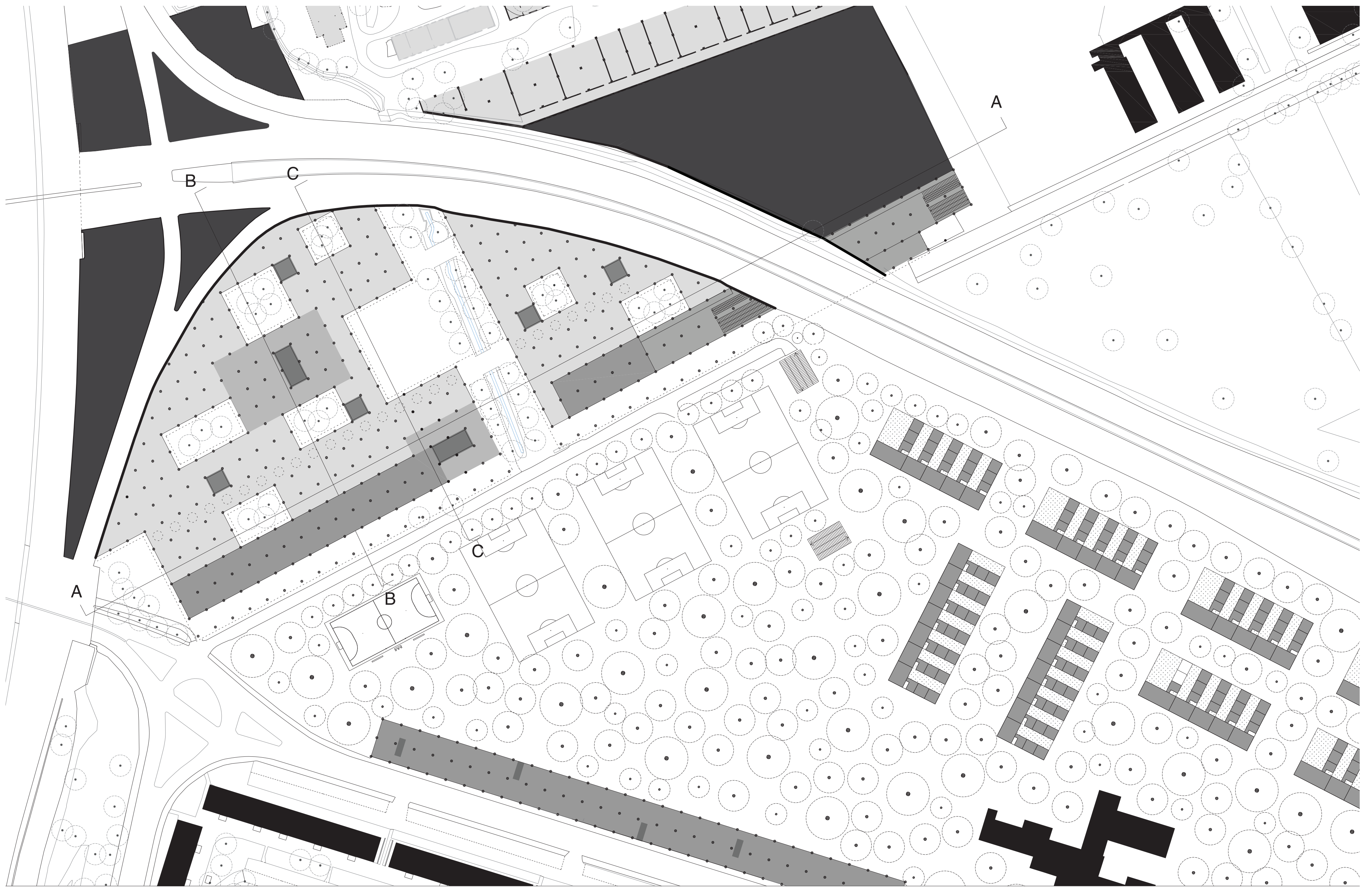
**'PUBLICNESS' BASE DEFINITION**

// the quality or state of being public or being owned by the public.

**'PUBLICNESS' KEY LESSONS**

- 1/ visibile
- 2/ accessibile
- 3/ active
- 4/ shadowed
- 5/ comfrotable
- 6/ mixed uses
- 7/ commercial ground floor
- 8/ appropriated walkways
- 9/ slight changes in levels
- 10/ human-scale blocks
- 11/ balanced spaces distribution

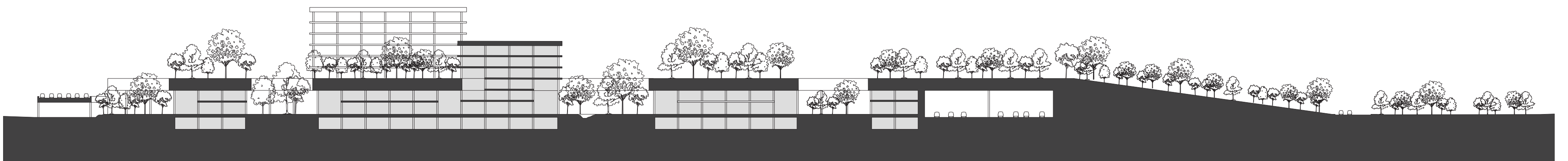
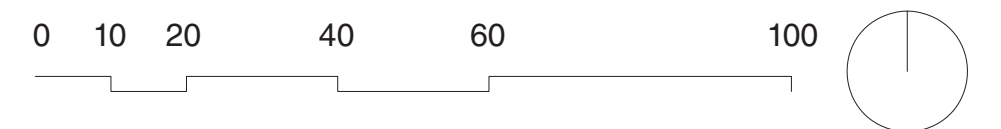




Ground Plan - 1:1000

Legend:

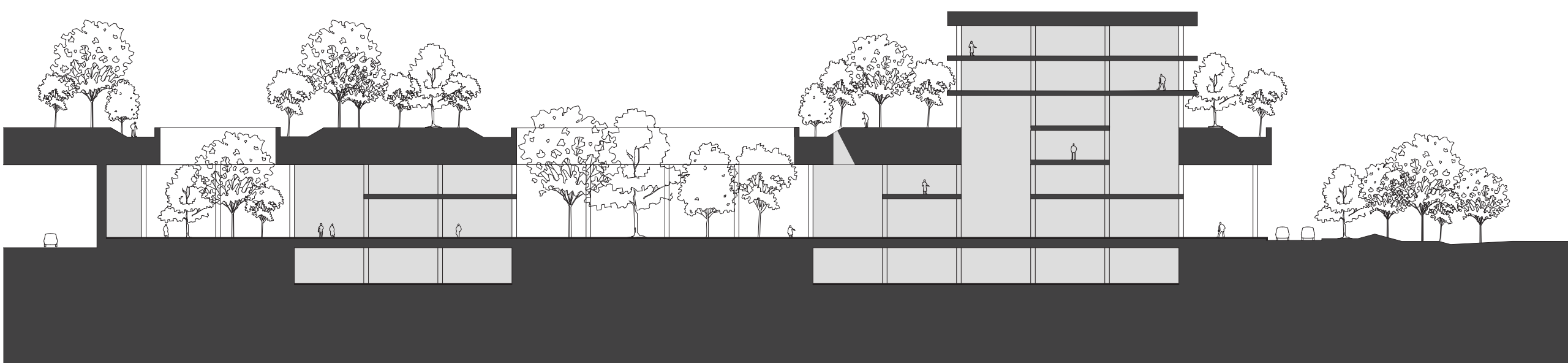
- Private
- Soil
- Services
- Commercial/Residential
- Metro
- Tower
- Interior



Section AA - 1:1000



Section BB - 1:500

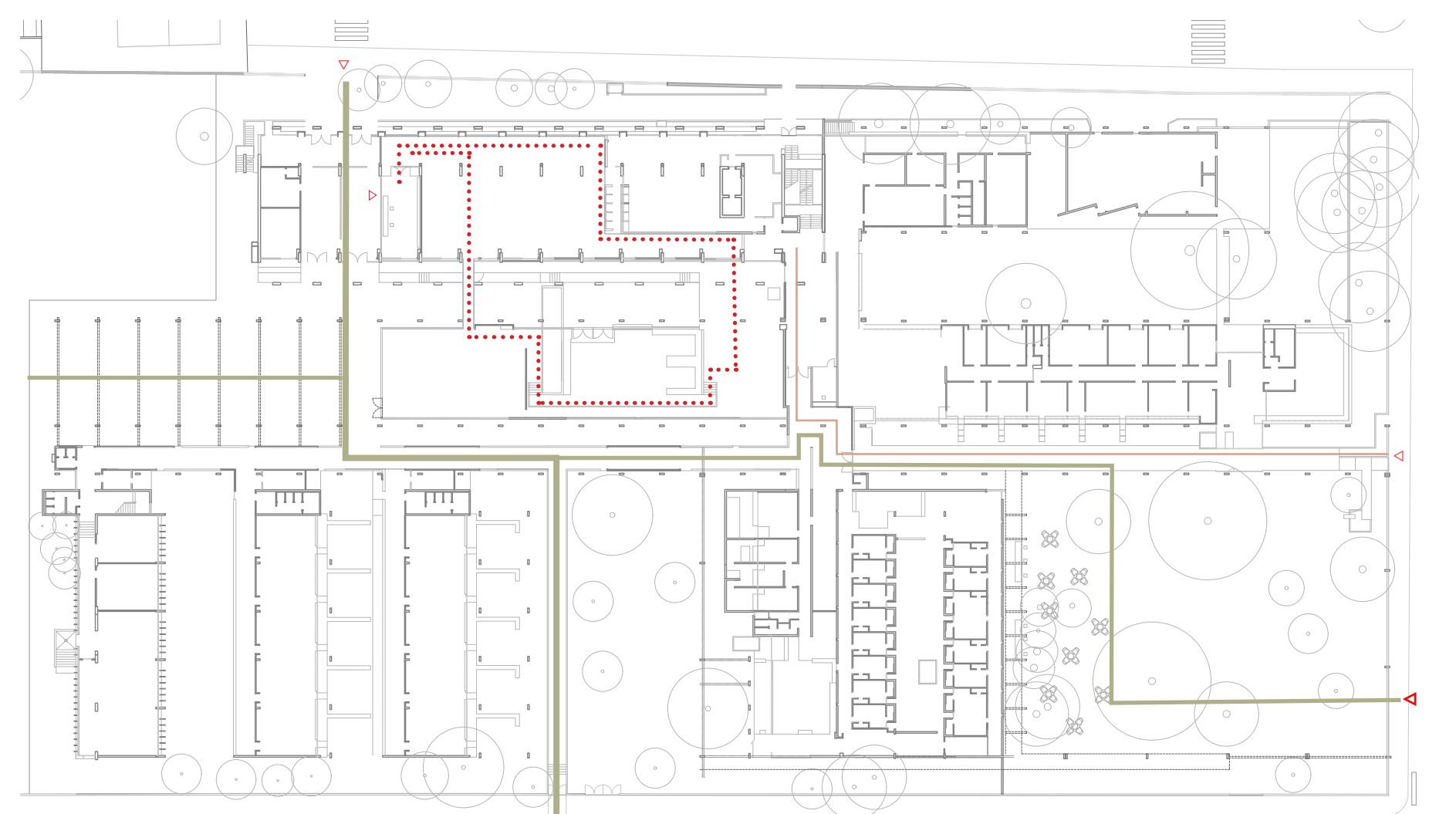
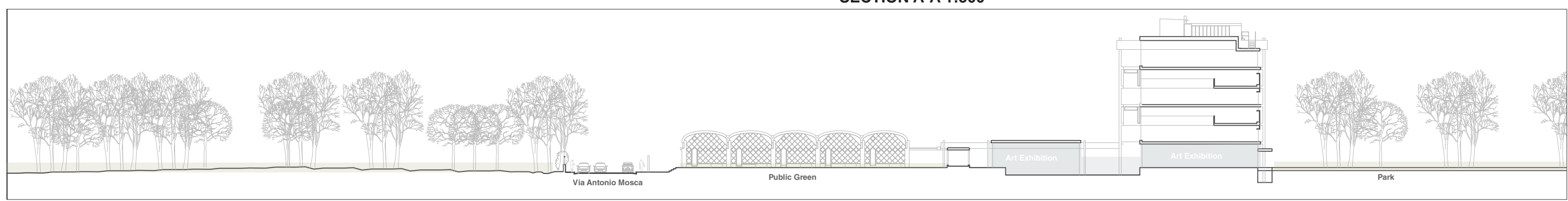
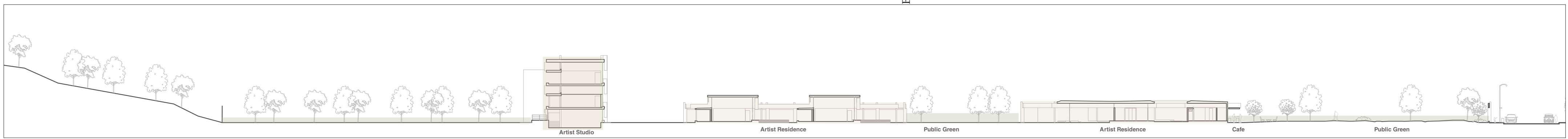
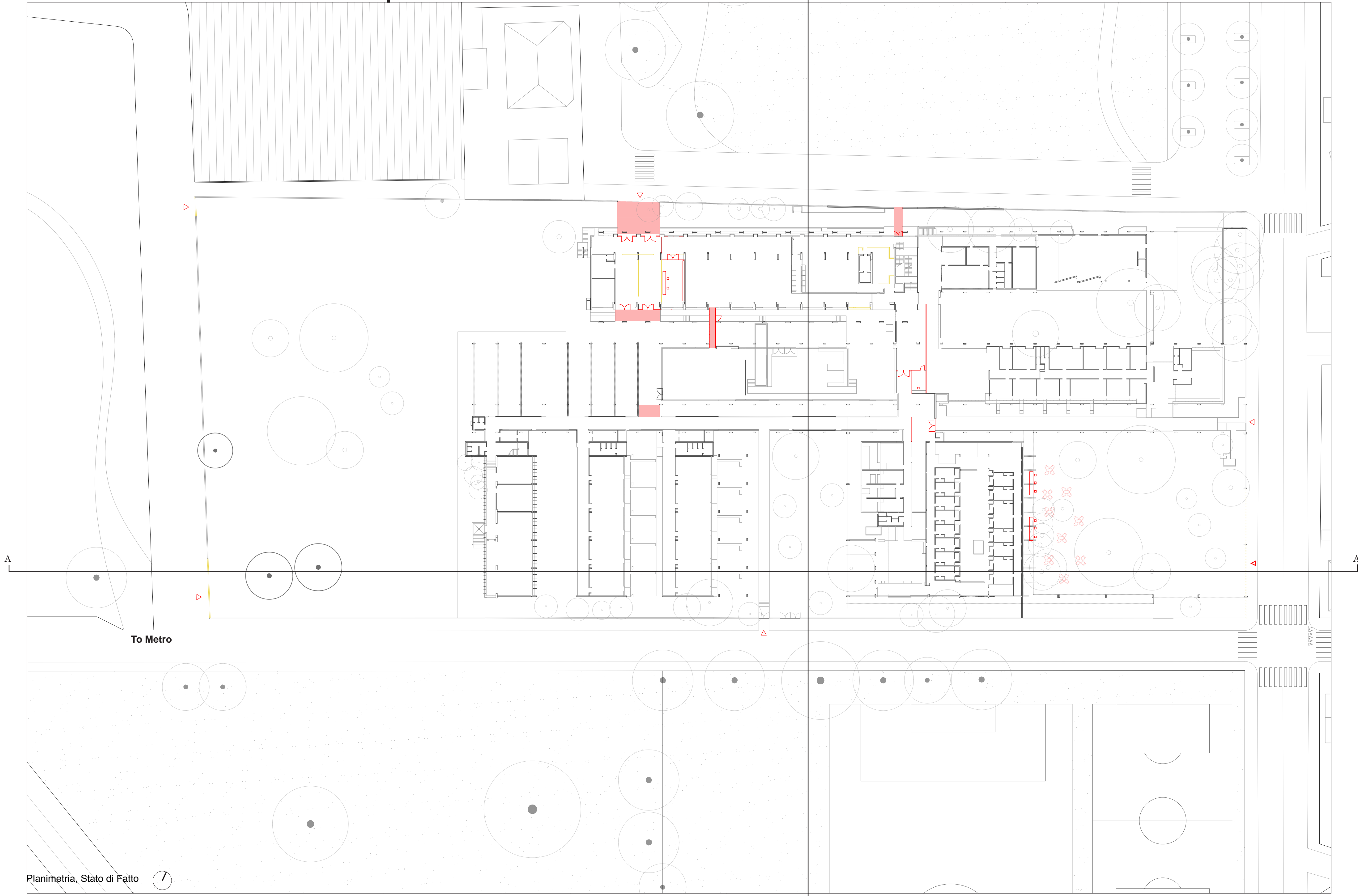


Section CC - 1:500



Typical Courtyard View





Exclusive Interface to the park



Exterior space defined by structure



Cantine to be used for exhibition



Living Place to be used for exhibition



